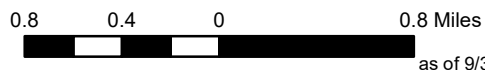





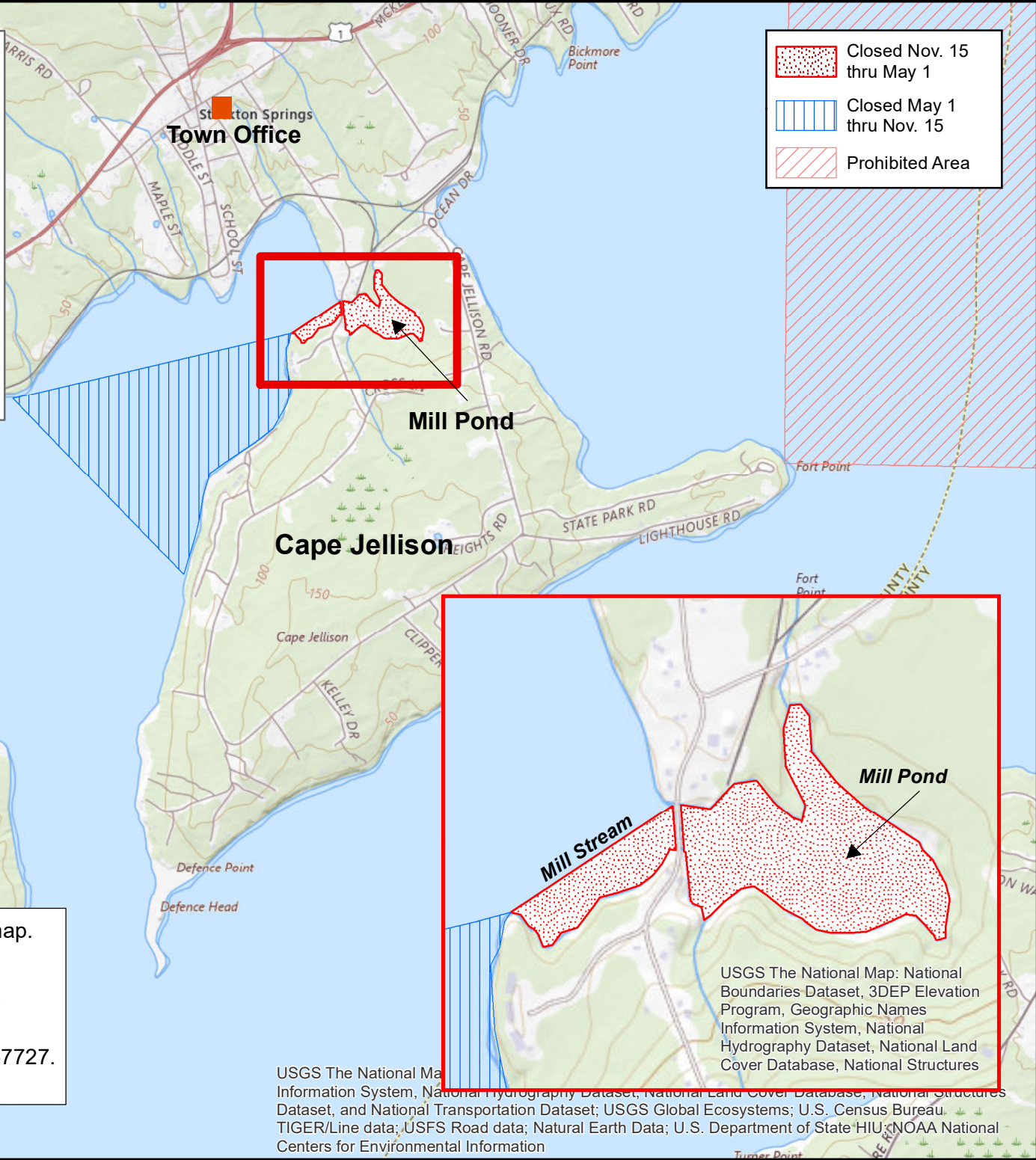


Stockton Springs Shellfish Map

For more information, contact Darrin Moody 567-3404



-  Closed Nov. 15 thru May 1
-  Closed May 1 thru Nov. 15
-  Prohibited Area



PLEASE NOTE: This is not an all-inclusive map. Please reference the Maine Department of Marine Resources Shellfish Harvesting Area Classification Map - Pollution Area No. 35 for complete shellfish designations for the Town. Questions? Call 1-800-232-4733 or 207-624-7727. www.maine.gov/dmr

USGS The National Map: National Boundaries Dataset, 3DEP Elevation Program, Geographic Names Information System, National Hydrography Dataset, National Land Cover Database, National Structures Dataset, and National Transportation Dataset; USGS Global Ecosystems; U.S. Census Bureau. TIGER/Line data; USFS Road data; Natural Earth Data; U.S. Department of State HIU; NOAA National Centers for Environmental Information